

APPENDIX E


PHOTO TOUR OF THE 18.2 MILE PAVED SECTION OF THE LITTLE SHEPHERD TRAIL FROM HWY 119 (WHITESBURG) TO HWY 160/463 (CUMBERLAND) w' PIONEER HORSE TRAIL NOTED




Little Shepherd Trail (Hwy 1679) starts at Hwy 119 Intersection in Whitesburg KY.



Little Shepherd Trail is paved until it intersects with Hwy 160/463 (18.2 miles from end to end).



(Photo to Left) Little Shepherd Trail intersects with Pioneer Horse Trail at mile marker .5.



(Center Photo) Little Shepherd Trail intersects with Pioneer Horse Trail at 1.7 miles.



(Photos above) A few locations where one can see the Pioneer Horse Trail paralleling the Little Shepherd Trail.



Pioneer Horse Trail Sign at 2.0 miles




Pioneer Horse Trail Sign at 2.9 miles

Continuing west on Little Shepherd Trail (Hwy 1679)



Pioneer Horse Trail ends just before Scuttlehole Gap (4.2 miles from Hwy 119)




Pioneer Horse Trail ends just before Scuttlehole Gap which is 4.2 miles from Hwy 119. Scuttlehole Gap and Jenkins Branch are two proposed connector trails to the Stables at Creekside Glen.



From Scuttlehole Gap, one trails 9.6 miles to the entrance to Kingdom Come State Park



NOTE: Kingdom Come is 14 miles from the intersection of Hwy 119 at Whitesburg and 4.2 miles from the intersection of Hwy 160/463 near Cumberland.

Continuing west on the Little Shepherd Trail



Little Shepherd Trail goes past the park headquarters, passing by the Nature Haven Trail

Note: Nature Haven Trail is the potential connector trail to the City of Cumberland. It is 2.2 miles from the intersection of Hwy 160/463 to the Nature Haven Trail, potential connector trail to City of Cumberland.



The Little Shepherd Trail (Hwy 1679) is paved all the way to Hwy 160.



NOTE: There are no signs at the intersection of Hwy 160/463 noting the Little Shepherd Trail.